

2010 TRI-COUNTY PRIORITIZED MITIGATION ACTIONS

2010 Tri-County Regional Planning Commission Natural Hazards Mitigation Plan
Table VII-6. Tri-County Prioritized Mitigation Actions

Priority	Action Number	Action Title	Category	Hazard	Objective(s) Addressed	Funding Sources	Responsibility Assigned to	2004 Target Date	2010 Target Date	Background	Reporting on 2010 Actions	
											Project Status Narrative	Project Status
High	1	Target FEMA's Repetitive Loss Properties throughout the Tri-County area for potential mitigation projects.	Property Protection	Flood	1.2 2.3	FEMA PDM FEMA HMGP FEMA FMA	MAC	6/1/2008	Continuous	Currently, over 40,000 of the four million properties insured under the National Flood Insurance Program have been identified by FEMA as repetitive loss properties. The known repetitive loss properties are those that have sustained flood damage and received flood insurance claim payments on multiple occasions. The City of Peoria and Peoria County have the largest number of repetitive loss properties in the Tri-County area. Both jurisdictions have participated in acquisition programs in the past to remove these properties from vulnerable areas. However, funding for additional is not always available. There are currently 236 repetitive loss acquisition activities properties identified by FEMA in the Tri-County area.	Woodford County has completed a project for this action.	Completed & In Progress
High	2	Distribute 100 NOAA weather radios to residents that are most vulnerable to wind events. Determine which facilities currently have radios and feasibility of hard-wiring. Further instigate StormReady programs.	Emergency Services	Wind	1.30	FEMA IEMA	MAC Local EM Agencies	1/5/2005	1/5/2011	The Tri-County area is located in a geographic region of the United States which is very susceptible to tornado activity. During the May 2003 tornado outbreak, nine persons died and millions of dollars in property damage was sustained when three confirmed tornadoes touched down in the area. Early warning for residents can save lives in future events.	Woodford County & Tazewell County have completed the StormReady community project. Woodford County has completed the weather radio project.	Completed & In Progress
High	3	Target FEMA's Repetitive Loss Properties for educational outreach and mitigation activities.	Public Information & Awareness	Flood	2.30	FEMA IEMA IDNR	MAC Local Gov't	10/31/2004	Continuous	FEMA is currently conducting a specific attitudinal study to determine why repetitive loss property owners accept or decline assistance offers. Information gained as a result of the study will help to more effectively implement existing mitigation programs. Tri-County owners of repetitive loss properties should be engaged by representatives from local governmental jurisdictions so they may better understand the advantages of removing themselves and their property from harm's way. FEMA, the Illinois Emergency Management Agency, the National Weather Service and other agencies provide informational brochures and pamphlets on property protection measures at no cost to local governments.	Peoria is in the process of completing this project	In Progress
High	4	Obtain official recognition of the Mitigation Advisory Committee by the Tri-County communities in order to help institutionalize and develop an ongoing mitigation program.	Public Information & Awareness	All	3.30	N/A	MAC, TCRPC	6/1/2004	10/1/2010	After the passage of the Disaster Mitigation Act of 2000 (DMA2K), local governments are required to develop and to adopt all hazards mitigation plans to be eligible for certain types of future disaster assistance including funds for mitigation activities. Nationwide, many communities have formed committees, councils or citizen groups to assist in developing and implementing plans. In the case of multijurisdictional plans, "mitigation advisory committees" are often formed and are comprised of local officials and residents from the participating jurisdictions. One way to assure the effectiveness of such committees is to bestow official status to them.	This Action was eliminated for 2018.	
High	5	Universal siren protocol for Tri-County area. Coordinate among all agencies to ensure rapid and comprehensive dissemination of necessary information and of response operations.	Public Information & Awareness	All	4.50	Local government annual budgets for information technology	MAC	---	12/1/2010	Currently a variety of agencies and public officials respond separately to natural hazards. Coordination of these various agencies will increase the likelihood of appropriate preparations. The agencies and officials could include Fire Chief, IDOT, Sheriff's Department, Ambulance, County Road and Bridge, Electric Company, school districts, IEMA and the Red Cross. As part of this coordination effort, the MAC can produce and distribute family and traveler emergency preparedness information.	This Action was eliminated for 2018.	

2010 Tri-County Regional Planning Commission Natural Hazards Mitigation Plan
Table VII-6. Tri-County Prioritized Mitigation Actions

Priority	Action Number	Action Title	Category	Hazard	Objective(s) Addressed	Funding Sources	Responsibility Assigned to	2004 Target Date	2010 Target Date	Background	Reporting on 2010 Actions	
											Project Status Narrative	Project Status
High	6	Examine the feasibility of designating schools and other public buildings as heating centers and emergency shelters. This includes determining safety of current shelters, long and short term shelter needs and retro-fitting existing facilities.	Emergency Services	All	3.50	Tri-County County road and bridge departments, the respective jurisdictions and their school districts.	Tri-County Emergency Managers, school districts.	---	Continuous	In addition to serving faculty, staff and students, schools can serve the broader community. During periods of severe winter weather, schools can serve as safe locations from extreme cold, snow and wind. The Tri-County jurisdictions, through membership in the MAC, can discuss with respective school districts how to overcome the difficulties involved in keeping schools open during such weather conditions. They can also discuss the feasibility of designating schools as heating centers and emergency shelters. In addition, the ten jurisdictions can examine the feasibility of designating county buildings, churches and other public buildings as heating centers and emergency shelters.	Woodford County is in the process of coordinating with the Red Cross, churches and schools to complete this project.	In Progress
High	7	Develop educational materials, both web-based and in paper form, that can be used to inform the Tri-County citizenry about the benefits of the National Flood Insurance Program and how it is administered locally.	Public Information & Awareness	Flood	2.4 3.7 4.41 4.5 4.7	FEMA, IEMA	MAC and Tri-County local floodplain managers	---	Continuous	The National Flood Insurance Program (NFIP) was established by Congress in 1968 to provide affordable insurance protection against floods. In exchange for the availability of flood insurance for its citizens, local governments must adopt a flood prevention ordinance and regulate all new development and substantial improvements in the identified Special Flood Hazard Area. Since employee turnover in local governments. can be high, experience shows that knowledge about the NFIP is often minimal in participating communities. Educational programs for both citizens and local officials have demonstrated that the continuity of NFIP knowledge can be maintained and enhanced in participating communities.	Woodford County is in the process of completing this project.	In Progress
High	8	Update the 2010 Tri-County Regional Planning Commission Natural Hazards Mitigation Plan	Prevention	All	All	FEMA, IEMA	MAC and Tri-County local floodplain managers	---	Continuous, 2015	Mitigation Plans form the foundation for a community's long-term strategy to reduce disaster losses and break the cycle of disaster damage, reconstruction, and repeated damage. The Robert T. Stafford Disaster Relief and Emergency Assistance Act (Public Law 93-288), as amended by the Disaster Mitigation Act of 2000, provides the legal basis for State, local, and Indian Tribal governments to undertake a risk-based approach to reducing risks from natural hazards through mitigation planning. The local jurisdiction is required by 44 CFR §201.6(d)(3) to review and revise its plan, and resubmit it for approval within 5 years in order to continue to be eligible for mitigation project grant funding. The first Hazard Mitigation Plan for the Tri- County area was developed in 2004. It needs to be updated in 2010 per the 5-year update requirement. Mitigation is commonly defined as sustained actions taken to reduce or eliminate long-term risk to people and property from hazards and their effects. Hazard mitigation focuses attention and resources on community policies and actions that will produce successive benefits over time. A mitigation plan states the aspirations, goals and specific courses of action that a community intends to follow to reduce vulnerability and exposure to future hazard events. These plans are formulated through a systematic process centered on the participation of citizens, businesses, public officials, and other community stakeholders. A local mitigation plan is the physical representation of a jurisdiction's commitment to reduce risks from natural hazards.	Tri-County Regional Planning Commission initiated the update to the 2010 Natural Hazards Mitigation Plan in 2017.	In Progress

2010 Tri-County Regional Planning Commission Natural Hazards Mitigation Plan
Table VII-6. Tri-County Prioritized Mitigation Actions

Priority	Action Number	Action Title	Category	Hazard	Objective(s) Addressed	Funding Sources	Responsibility Assigned to	2004 Target Date	2010 Target Date	Background	Reporting on 2010 Actions	
											Project Status Narrative	Project Status
Moderate	9	Locate and label all public hydrants in the Tri-County area to assist in street identification in the event of widespread destruction.	Emergency Services	All	1.70	DHS	Local Fire Depts. Public Works Depts.	6/1/2005	Continuous	Immediately following a disaster event, emergency services personnel are responding to critical needs in affected areas. Many times, street signs are submerged by floodwaters or blown away by high winds. Quick response coupled with accurate logistical information can be imperative when saving lives and performing recovery operations.	Peoria and Washington are in the process of completing this project.	Completed & In Progress
Moderate	10	Revise the Tri-County communities' floodplain ordinances that are outdated, continued compliance with NFIP, evaluate feasibility of joining CRS and/or increasing rating score.	Prevention	Flood	2.10	N/A	Local floodplain managers	6/1/2005	To coincide with adoption of FEMA DFIRMS	The two city and three county floodplain ordinances currently limit the definition of "substantial damage" and "substantial improvement" to one-time damage repairs or improvements. Communities can reduce flood damage by counting improvement and repair projects cumulatively, so that buildings will be brought into compliance with flood protection standards earlier in their life cycle. This will require the Tri-County jurisdictions to maintain a permit history so when cumulative repairs or improvements equal 50% of the building value, the building must be brought up to current codes for floodplain development.	Tazewell County and Washington have updated their floodplain ordinances. Woodford County is in the process of completing a project associated with this action.	Completed & In Progress
Moderate	11	Partner with Parent Teacher Associations and local schools to develop an annual children's and teacher's educational program which focuses on teaching children and adults about hazard seasons, effects, and mitigation opportunities.	Public Information & Awareness	All	4.40	FEMA IEMA IDNR IL Dept of Education	MAC Local School Boards PTAs	1/5/2005	5/5/2011	Most children have little experience with natural disasters given the frequency of such events. Nonetheless, children seem to be drawn to the power and grandeur of nature. Their innate curiosity provides a perfect opportunity to instill valuable lessons about natural hazards. Each year, schoolteachers prepare annual curriculums. Those months just prior to the start of a school year provide an opportunity to collaborate with teachers on curriculum development, thereby assuring that the values of learning about natural hazards are included in the classroom environment.	This Action was eliminated for 2018.	
Moderate	12	Develop "hazard information centers" on the Tri-County communities websites and in public libraries where individuals can find hazard and mitigation information.	Public Information & Awareness	All	4.70	Local government annual budgets	Local IT Depts.	12/31/2004	Continuous	As the Internet continues to become "the information super highway", more local governments around the country are using it as a primary means of official communication with community residents through the development and administration of websites. Today, many residents pay their water and power bills online, register to vote and even obtain driver's licenses over the Internet. Use of local government websites to educate community residents about natural hazards and mitigation opportunities is growing nationwide.	Has not been initiated.	Not Started
Moderate	13	Evaluate critical facilities and shelters to determine their resistance to all hazards. Examine and make recommendations as to ways in which the facilities can be strengthened or hardened.	Emergency Services, Property Protection, Public Information & Awareness, Prevention	All	1.1 1.5 1.7 1.11 1.13 2.10 3.2	FEMA, IEMA, Code Plus Grant Program	MAC, local facilities management agencies and local emergency management agencies	---	6/2012	Landslide and Land Subsidence: One police station, three emergency services, 24 schools and several communication centers have been located in or near undermined land and mine subsidence areas. Five schools and two airports are located in landslide areas in TCRPC. Peoria County is interested in hardening facilities to be wind and/or seismic resistant.	Washington is in the process of completing this project.	Completed & In Progress
Low	14	Contact NRCS regarding opportunities for technical assistance and financial assistance for drought preparedness and response.	Public Information & Awareness	Drought	4.50	NRCS	MAC, Tri-County Emergency Managers	---	4/2011	Contact Natural Resources Conservation Service regarding opportunities for technical assistance and financial assistance for drought preparedness and response.	This Action was eliminated for 2018.	

2010 Tri-County Regional Planning Commission Natural Hazards Mitigation Plan
Table VII-6. Tri-County Prioritized Mitigation Actions

Priority	Action Number	Action Title	Category	Hazard	Objective(s) Addressed	Funding Sources	Responsibility Assigned to	2004 Target Date	2010 Target Date	Background	Reporting on 2010 Actions	
											Project Status Narrative	Project Status
Low	15	Pursue potential grants from the Illinois Department of Natural Resources for wildfire mitigation plans	Natural Resource Protection	Wildfire	4.1 4.7	Illinois Department of Natural Resources, USDA	MAC	---	Continuous	Less than 10 percent of Illinois forest landowners have a written management plan on file with the Department of Natural Resources, yet they own 82 percent of the forestland in Illinois. The key to any successful forestry program is a formalized, written forest management plan. A forest management plan is a document prepared by a forester or qualified natural resource specialist to guide and direct the use and management of property. The plan should describe goals and objectives, along with the current conditions of the property, and culminate with a detailed, chronological outline of management activities.	This Action was eliminated for 2018	
Low	16	Pursue the U.S. Dept of Agri. Hazardous Fuels Reduction Project assistance programs, Publicize these programs and utilize existing wildfire maps to prioritize project areas in the Tri-County area.	Prevention, Natural Resource Protection, Public Information & Awareness	Wildfire	3.2 3.6 4.1 4.7	USDA through the American Recovery and Reinvestment Act	MAC	---	TBD	The program of work provides funding for three, four-member crews (12 crew members total) to conduct hazardous fuel reduction and ecosystem improvement projects on State Forests and State Park lands. Additionally, funds can be used to develop fire management plans for all State Parks and to fund wildfire mitigation projects in up to five communities to reduce the danger of wildland fires.	This Action was eliminated for 2018.	
Low	17	Pursue the utilization of emergency management mitigation measures to address hazards in the Tri-County area, including hazard mapping (GIS); critical facility and infrastructure mapping (GIS) and hardening. Continued HAZUS-MH analysis by TCRPC.	Prevention and Public Information & Awareness	Earthquake	4.1 4.7	IDOT, Federal Highway Administration	Tri-County Emergency Managers and road and bridge departments	---	6/2012	Seismic maps of earthquake hazards can be assembled utilizing data available from the U.S. Geologic Survey and the Illinois State Geologic Survey. These maps can be used to determine where infrastructure and infrastructure corridors are threatened by earthquake hazards. Locations where there is the need/potential for hardening of critical lifeline systems, i.e., critical public services such as utilities, roads, and bridges to meet "Seismic Design Guidelines and Standards for Lifelines," or equivalent standards, can substantially reduce earthquake impacts. IDOT and the Tri-County road and bridge departments can review construction plans for all bridges at risk to determine their susceptibility to collapse. Problem bridges can be retrofitted.	Woodford County, Peoria, Peoria Heights and Washington are in the process of completing this project.	Completed & In Progress
Low	18	Utilize the media and schools for public information promulgation about seismic risks.	Public Information & Education	Earthquake	1.5 4.4	FEMA NWS IDNR	Tri-County Emergency Managers	---	Continuous	Information regarding seismic risk in the Tri-County jurisdictions is available from the USGS and the Illinois State Geological Survey. This information includes mapping of risk zones, and descriptions of potential impacts of earthquake events. The Tri-County Emergency Managers can provide schools and the media with this information and request their assistance in disseminating it to the community.	Has not been initiated.	Not Started

PLAN ADOPTION RESOLUTIONS

RESOLUTION 20-37

TRI COUNTY REGIONAL PLANNING COMMISSION, ILLINOIS

RESOLUTION OF THE TRI COUNTY REGIONAL PLANNING COMMISSION TO AUTHORIZE THE EXECUTIVE DIRECTOR THE ADOPTION OF THE TRI-COUNTY MULTI-JURISDICTIONAL NATURAL HAZARDS MITIGATION PLAN

WHEREAS, Tri County Regional Planning Commission is subject to natural hazards including severe thunderstorms, severe winter storms, floods, tornadoes, and drought among others, that pose risks to public health and property; and

WHEREAS, the Tri County Regional Planning Commission desires to prepare and mitigate for such natural hazards; and

WHEREAS, under the Disaster Mitigation Act of 2000, the United States Federal Emergency Management Agency (FEMA) requires that local jurisdictions have in place a FEMA-approved Hazard Mitigation Plan as a condition of receipt of certain future Federal mitigation funding after November 1, 2004; and

WHEREAS, the Tri County Multi- Jurisdiction Natural Hazards Mitigation Plan was updated in accordance with the regulations of the Disaster Mitigation Act of 2000 and the guidance provided by FEMA; and

WHEREAS, Tri County Regional Planning Commission has participated in updating the Tri County Multi-Jurisdictional Natural Hazards Mitigation Plan covering member jurisdictions of Tazewell County, Woodford County, and participating Peoria County municipalities:

NOW THEREFORE, be it resolved that the Tri County Regional Planning Commission hereby:

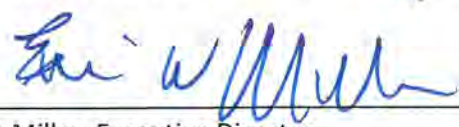
1. Adopts the updated Tri-County Multi-Jurisdictional Natural Hazards Mitigation Plan as the official hazard Mitigation Plan of (Tri County Regional Planning Commission); and
2. Agrees to participate in the annual and 5-year updates to this updated Plan.

ADOPTED on February 27, 2020

CERTIFIED by


Tim Neuhauser, Chairman of Commission
Tri County Regional Planning Commission

ATTESTED by








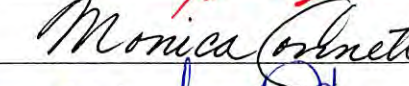

Eric Miller, Executive Director
Tri County Regional Planning Commission

TAZEWELL COUNTY

COMMITTEE REPORT

Mr. Chairman and Members of the Tazewell County Board:

Your Executive Committees have considered the following RESOLUTION and recommends that it be adopted by the Board:

RESOLUTION

WHEREAS, the County's Executive Committee recommends to the County Board to adopt the updated Tri-County Multi-Jurisdictional Natural Hazards Mitigation Plan; and

WHEREAS, under the Disaster Mitigation Act of 2000, the United States Federal Emergency Management Agency (FEMA) requires that local jurisdictions have in place a FEMA approved Hazard Mitigation Plan as a condition of receipt of certain future Federal mitigation funding; and

WHEREAS, the Tri-County Multi-Jurisdictional Natural Hazards Mitigation Plan was updated in accordance with the regulations of the Disaster Mitigation Act of 2000 and the guidance provided by FEMA; and

WHEREAS, Tazewell County has participated in updating the plan covering member jurisdictions of Tazewell, Woodford and Peoria counties; and

WHEREAS, Tazewell County adopts this updated version as the official Hazard Mitigation Plan and agrees to participate in scheduled updates.

THEREFORE BE IT RESOLVED that the County Board approve this recommendation.

BE IT FURTHER RESOLVED that the County Clerk notifies the County Board Office and the Emergency Management Agency of this action.

PASSED THIS 30th DAY OF OCTOBER, 2019.

ATTEST:


Tazewell County Clerk


Tazewell County Board Chairman



2232 E. WASHINGTON ST. East Peoria, Illinois 61611 . Phone (309) 698-4716 FAX (309) 698-4730

Commissioners
Dan Decker Mike Sutherland

TO: The Honorable Mayor and City Council

FROM: Dennis W. Barron, Jr., Director of Public Works

DATE: 10/25/19

SUBJECT: Adoption of the Updated Hazard Mitigation Plan

DISCUSSION: The City of East Peoria has been involved with the Tri-County Regional Planning Commission in updating the Natural Hazard Mitigation Plan since early 2018. This resolution will cover the period from 2020 through 2025.

There is no out-of-pocket cost to the city for participation in this program.

Participation in this program is prerequisite to many FEMA and IEMA grants.

RECOMMENDATION: Adoption of the Natural Hazard Mitigation Plan so that Tri-County Regional Planning Commission will have an official resolution on file for its use.

RESOLUTION NO. 1920-073

East Peoria, Illinois
November 19, 2019

RESOLUTION BY COMMISSIONER Hill

**RESOLUTION OF ADOPTION OF THE TRI-COUNTY MULTI-JURISDICTIONAL
NATURAL HAZARDS MITIGATION PLAN**

WHEREAS, the City of East Peoria, Illinois (the "City") is subject to natural hazards including severe thunderstorms, severe winter storms, floods, tornadoes, and drought among others, that pose risks to public health and property; and

WHEREAS, the City desires to prepare and mitigate for such natural hazards; and

WHEREAS, under the Disaster Mitigation Act of 2000, the United States Federal Emergency Management Agency (FEMA) requires that local jurisdictions have in place a FEMA-approved Hazard Mitigation Plan as a condition of receipt of certain future Federal mitigation funding after November 1, 2004; and

WHEREAS, the Tri-County Multi-Jurisdictional Natural Hazards Mitigation Plan was updated in accordance with the regulations of the Disaster Mitigation Act of 2000 and the guidance provided by FEMA; and

WHEREAS, the City has participated in updating the Tri-County Multi-Jurisdictional Natural Hazards Mitigation Plan covering member jurisdictions of Tazewell County, Woodford County and participating Peoria County municipalities:

NOW, THEREFORE, BE IT RESOLVED BY THE COUNCIL OF THE CITY OF EAST PEORIA, TAZEWEEL COUNTY, ILLINOIS, THAT:

Section 1. The City hereby adopts the updated Tri-County Multi-Jurisdictional Natural Hazards Mitigation Plan as the official Hazard Mitigation Plan of the City; and

Section 2. The City hereby agrees to participate in the annual and 5-year updates to this updated Plan.

APPROVED:

John P. Kahl
Mayor

ATTEST:

Morgan R. Cochran
City Clerk

RESOLUTION NO. 23-20

A RESOLUTION ADOPTING
TRI-COUNTY MULTI-JURISDICTIONAL NATURAL HAZARDS MITIGATION PLAN

WHEREAS, the Village of Morton is subject to natural hazards including severe thunderstorms, severe winter storms, floods, tornadoes, and drought among others, that pose risks to public health and property; and

WHEREAS, the Village of Morton desires to prepare and mitigate for such natural hazards; and

WHEREAS, under the Disaster Mitigation Act of 2000, the United States Federal Emergency Management Agency (FEMA) requires that local jurisdictions have in place a FEMA-approved Hazard Mitigation Plan as a condition of receipt of certain future Federal mitigation funding after November 1, 2004; and

WHEREAS, the Tri-County Multi-Jurisdictional Natural Hazards Mitigation Plan was updated in accordance with the regulations of the Disaster Mitigation Act of 2000 and the guidance provided by FEMA; and

WHEREAS, the Village of Morton has participated in updating the Tri-County Multi-Jurisdictional Natural Hazards Mitigation Plan covering member jurisdictions of Tazewell County, Woodford County and participating Peoria County municipalities:

NOW THEREFORE, be it resolved that the Village of Morton hereby:

1. Adopts the updated Tri-County Multi-Jurisdictional Natural Hazards Mitigation Plan as the official Hazard Mitigation Plan of the Village of Morton; and
2. Agrees to participate in the annual and 5-year updates to this updated Plan.

PASSED AND APPROVED at a regular meeting of the President and Board of Trustees of the Village of Morton, Tazewell County, Illinois, this 4th day of November, 2019; and upon roll call the vote was as follows:

AYES: Blunier, Leitch, Menold, Newman, Parrott

NAYS:

ABSENT: Leman

ABSTAINING:

APPROVED this 4th day of November, 2019.

Jeffrey L. Kaufman
President

ATTEST:

M. L. Leman
Village Clerk



Resolution No. 31-19/20

City of Pekin, Illinois
Resolution of Adoption
of the
Tri-County Multi-Jurisdictional Natural Hazards Mitigation Plan

WHEREAS, the City of Pekin is subject to natural hazards including severe thunderstorms, severe winter storms, floods, tornadoes, and drought among others, that pose risks to public health and property; and

WHEREAS, the City of Pekin desires to prepare and mitigate for such natural hazards; and

WHEREAS, under the Disaster Mitigation Act of 2000, the United States Federal Emergency Management Agency (FEMA) requires that local jurisdictions have in place a FEMA-approved Hazard Mitigation Plan as a condition of receipt of certain future Federal mitigation funding after November 1, 2004; and


WHEREAS, the Tri-County Multi-Jurisdictional Natural Hazards Mitigation Plan was updated in accordance with the regulations of the Disaster Mitigation Act of 2000 and the guidance provided by FEMA; and

WHEREAS, the City of Pekin has participated in updating the Tri-County Multi-Jurisdictional Natural Hazards Mitigation Plan covering member jurisdictions of Tazewell County, Woodford County and participating Peoria County municipalities:

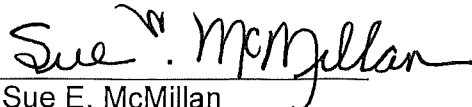
NOW THEREFORE, be it resolved that the City of Pekin hereby:

1. Adopts the updated Tri-County Multi-Jurisdictional Natural Hazards Mitigation Plan as the official Hazard Mitigation Plan of the City of Pekin; and
2. Agrees to participate in the annual and 5-year updates to this updated Plan.

ADOPTED on November 12, 2019

CERTIFIED by 
Mark A. Luft
Mayor

SEAL

ATTESTED by 
Sue E. McMillan
City Clerk

Resolution 19-104

Village of Tremont, Illinois Resolution of Adoption of the

Tri-County Multi-Jurisdictional Natural Hazards Mitigation Plan

WHEREAS, the Village of Tremont is subject to natural hazards including severe thunderstorms, severe winter storms, floods, tornadoes, and drought among others, that pose risks to public health and property; and

WHEREAS, the Village of Tremont desires to prepare and mitigate for such natural hazards; and

WHEREAS, under the Disaster Mitigation Act of 2000, the United States Federal Emergency Management Agency (FEMA) requires that local jurisdictions have in place a FEMA-approved Hazard Mitigation Plan as a condition of receipt of certain future Federal mitigation funding after November 1, 2004; and


WHEREAS, the Tri-County Multi-Jurisdictional Natural Hazards Mitigation Plan was updated in accordance with the regulations of the Disaster Mitigation Act of 2000 and the guidance provided by FEMA; and

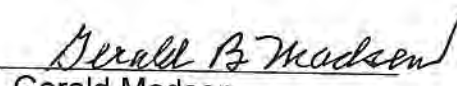
WHEREAS, Village of Tremont has participated in updating the Tri-County Multi-Jurisdictional Natural Hazards Mitigation Plan covering member jurisdictions of Tazewell County, Woodford County and participating Peoria County municipalities;

NOW THEREFORE, be it resolved that the Village of Tremont hereby:

1. Adopts the updated Tri-County Multi-Jurisdictional Natural Hazards Mitigation Plan as the official Hazard Mitigation Plan of Village of Tremont; and
2. Agrees to participate in the annual and 5-year updates to this updated Plan.

ADOPTED on November 4, 2019

CERTIFIED by 
Todd R. Bong,
Village President

ATTESTED by 
Gerald Madsen
Village Clerk



RESOLUTION NO. R-1282

**A RESOLUTION ADOPTING THE TRI-COUNTY MULTI-JURISDICTIONAL
NATURAL HAZARDS MITIGATION PLAN FOR THE CITY OF WASHINGTON,
ILLINOIS**

WHEREAS, the City of Washington is subject to natural hazards including severe thunderstorms, severe winter storms, floods, tornadoes, and drought among others, that pose risks to public health and property; and

WHEREAS, the City of Washington desires to prepare and mitigate for such natural hazards; and

WHEREAS, under the Disaster Mitigation Act of 2000, the United States Federal Emergency Management Agency (FEMA) requires that local jurisdictions have in place a FEMA-approved Hazard Mitigation Plan as a condition of receipt of certain future Federal mitigation funding after November 1, 2004; and

WHEREAS, the Tri-County Multi-Jurisdictional Natural Hazards Mitigation Plan was updated in accordance with the regulations of the Disaster Mitigation Act of 2000 and the guidance provided by FEMA; and

WHEREAS, the City of Washington has participated in updating the Tri-County Multi-Jurisdictional Natural Hazards Mitigation Plan covering member jurisdictions of Tazewell County, Woodford County and participating Peoria County municipalities:

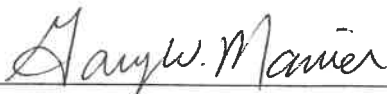
NOW THEREFORE, be it resolved that the City of Washington hereby:

1. Adopts the updated Tri-County Multi-Jurisdictional Natural Hazards Mitigation Plan as the official Hazard Mitigation Plan of the City of Washington; and
2. Agrees to participate in the annual and 5-year updates to this updated Plan.


PASSED AND APPROVED THIS 4th **day of** November, 2019.

AYES: Adams, Black, Brownfield, Butler, Cobb, Dingledine, Stevens, Yoder

NAYES: -0-



Mayor

ATTEST:


City Clerk

WOODFORD COUNTY



STATE OF ILLINOIS)
) S.S.
COUNTY OF WOODFORD)

WOODFORD COUNTY BOARD

October 15, 2019

RESOLUTION # 2018/19 #080

Tri-County Multi-Jurisdictional Natural Hazards Mitigation Plan

WHEREAS, Woodford County is subject to natural hazards including severe thunderstorms, severe winter storms, floods, tornadoes, and drought among others, that pose risks to public health and property; and

WHEREAS, the Woodford County desires to prepare and mitigate for such natural hazards; and

WHEREAS, under the Disaster Mitigation Act of 2000, the United States Federal Emergency Management Agency (FEMA) requires that local jurisdictions have in place a FEMA-approved Hazard Mitigation Plan as a condition of receipt of certain future Federal mitigation funding after November 1, 2004; and

WHEREAS, the Tri-County Multi-Jurisdictional Natural Hazards Mitigation Plan was updated in accordance with the regulations of the Disaster Mitigation Act of 2000 and the guidance provided by FEMA; and

WHEREAS, Woodford County has participated in updating the Tri-County Multi-Jurisdictional Natural Hazards Mitigation Plan covering member jurisdictions of Tazewell County, Woodford County and participating Peoria County municipalities:

NOW THEREFORE, be it resolved that the Woodford County Board hereby:

1. Adopts the updated Tri-County Multi-Jurisdictional Natural Hazards Mitigation Plan as the official Hazard Mitigation Plan of Woodford County and
2. Agrees to participate in the annual and 5-year updates to this updated Plan.

ADOPTED on

October 15, 2019

CERTIFIED by

John Krug
NAME & TITLE

County Board Chairman

SEAL

ATTESTED by

Dawn L. Kupfer
(NAME & TITLE)

Woodford County Clerk

Resolution 19-05

Eureka, Illinois
Resolution of Adoption
of the
Tri-County Multi-Jurisdictional Natural Hazards Mitigation Plan

WHEREAS, Eureka is subject to natural hazards including severe thunderstorms, severe winter storms, floods, tornadoes, and drought among others, that pose risks to public health and property; and

WHEREAS, the Eureka desires to prepare and mitigate for such natural hazards; and

WHEREAS, under the Disaster Mitigation Act of 2000, the United States Federal Emergency Management Agency (FEMA) requires that local jurisdictions have in place a FEMA-approved Hazard Mitigation Plan as a condition of receipt of certain future Federal mitigation funding after November 1, 2004; and


WHEREAS, the Tri-County Multi-Jurisdictional Natural Hazards Mitigation Plan was updated in accordance with the regulations of the Disaster Mitigation Act of 2000 and the guidance provided by FEMA; and

WHEREAS, Eureka has participated in updating the Tri-County Multi-Jurisdictional Natural Hazards Mitigation Plan covering member jurisdictions of Tazewell County, Woodford County and participating Peoria County municipalities:

NOW THEREFORE, be it resolved that the Eureka hereby:

1. Adopts the updated Tri-County Multi-Jurisdictional Natural Hazards Mitigation Plan as the official Hazard Mitigation Plan of Eureka; and
2. Agrees to participate in the annual and 5-year updates to this updated Plan.

ADOPTED on October 21, 2019

CERTIFIED by 
(Scott Zimmer, Mayor)

(SEAL)

ATTESTED by 
Marilyn Walter, City Clerk

MINUTES OF THE EUREKA CITY COUNCIL MEETING

October 21, 2019, 7:30 p.m.

The Eureka City Council convened in regular session at the City Building on October 21, 2019, at 7:30 p.m. Mayor Scott Zimmer called the meeting to order and led The Pledge of Allegiance and then directed the City Clerk to call the roll. Present were Aldermen Prather, Germann, Peterson, Chambliss, Hinnen, Teegarden, L. Klaus, and Getz. City Treasurer Lynn Hinnen was absent. Also in attendance were Melissa Brown, City Administrator; Marilyn Walter, City Clerk; Rusty Klaus, Director of Public Works; and Chief Alex Collinge.

Moved by Hinnen, second by Prather, to approve the minutes of the October 7, 2019 regular meeting. Passed on roll call vote with Hinnen, Prather, Germann, Peterson, Chambliss, Teegarden, L. Klaus, and Getz all voting Aye.

Moved by Teegarden, second by Germann, to approve the Treasurer's Report as presented for the month ending September 30, 2019. Passed on roll call vote Teegarden, Germann, L. Klaus, Petersen, Hinnen, Getz and Chambliss, all voting Aye.

The Mayor Zimmer asked for public comments on any action to be taken on Agenda items. There were none.

Moved by Prather, second by L. Klaus, to approve and pay the bills as the City's obligation in the amount of \$502,750.99. Passed on roll call vote with Prather, L. Klaus, Germann, Peterson, Chambliss, Hinnen, Teegarden, and Getz all voting Aye.

Moved by Germann, second by Teegarden, to approve Resolution 19-05, a resolution to adopt the Tri-County multi-jurisdictional natural hazards mitigation plan. This is a five-year plan. It has been approved by FEMA and Woodford County. Eric Lind, Alex Collinge, and the Mayor are certified. Kent McCanless, Woodford County Emergency Management, had a copy of the plan which is a very thick book. Passed on roll call vote with Germann, Teegarden, Prather, Peterson, Chambliss, Hinnen, L. Klaus, and Getz all voting Aye.

Moved by Teegarden, second by L. Klaus, to approve Ordinance 19-03, an ordinance to regulate stadium lights. This is recommended by the Eureka Planning and Zoning Commission. The Mayor read through some of the requirements of the use of these lights. Some concerns were expressed. Passed on roll call vote with Teegarden, L. Klaus, Prather, Germann, Peterson, Chambliss and Hinnen all voting Aye. Getz voted Nay.

Moved by Prather, second by Hinnen, to approve Ordinance 19-15, an ordinance to abate a part of the levy extension for taxes to be levied in 2019 and collected in 2020. Passed on roll call vote with Prather, Hinnen, Germann, Peterson, Chambliss, Teegarden, L. Klaus, and Getz all voting Aye.

Moved by Getz, second by Peterson, to approve Ordinance 19-16, an ordinance to amend Zoning Code regarding hard surface for parking areas. This is recommended by the Eureka Planning and Zoning Commission. The purpose of this is to eliminate some expense for businesses. Parking that is visible from the street along the business must be paved. Parking that is not visible from the street does not have to be paved. Discussion was held concerning the difference between the gravel and hard surface. Passed on roll call vote with Getz, Peterson, Prather, Germann, Chambliss, Hinnen, Teegarden, and L. Klaus all voting Aye.

Moved by Teegarden, second by Prather, to authorize Mayor Zimmer to sign a Release of Mortgage for pay off of the CDAP loan taken by SoBrite. Passed on roll call vote with Teegarden, Prather, Germann, Peterson, Chambliss, Hinnen, Laurie Klaus, and Getz all voting Aye.

Committee Reports:

Chairman Prather of the Budget Committee: Two items are still needed for the tax levy.

Chairman Getz of the Administration and Personnel Committee: Melissa reported that we don't have an insurance bid yet. The broker says the renewal rate will not be available until November 1.

Chairman Hinnen of the Enterprise Committee: Storm sewer at end of Tower is completed and came in under budget. Sewer line begins Wednesday.

Chairman Hinnen of the Maintenance Committee: One round for leave collection has been made. Not many leaves last week, but with wind today there will be plenty of leaves this week. The last collection is before Thanksgiving.

Chairman L. Klaus of the Public Safety Committee: Middle School students washed the squad cars as part of their service project day.

Chairman Germann of the Park and Recreation Committee: No report

Chairman Teegarden of the Economic Development Committee: No report

Chairman Mayor Zimmer of the Liquor Committee: No report

New Business: The Mayor noted that Rusty has been working on ADA parking and areas to the new City Building. There will be stairs on the front and a ramp on the side of the building.

Recycling is being researched as to rates. This report will be coming soon.

Questions were asked about the spray patching on Rt. 117. Rusty asked the State if we could do this since the State patching does not last as long as what our employees do. We will not be reimbursed for this. Rusty noted that we stayed within the budget

Public Comments: Kent McCanless reported that a FEMA grant covered the cost of \$50,000 for the Tri-County multi-jurisdictional natural hazard mitigation plan.

There being no further business to come before the Council the meeting adjourned at 8:25 p.m.

Respectfully Submitted,

Marilyn Walter, City Clerk

RESOLUTION 2019-02

Village of Germantown Hills, Illinois

Resolution of Adoption
of the
Tri-County Multi-Jurisdictional Natural Hazards Mitigation Plan

WHEREAS, Village of Germantown Hills is subject to natural hazards including severe thunderstorms, severe winter storms, floods, tornadoes, and drought among others, that pose risks to public health and property; and

WHEREAS, the Village of Germantown Hills desires to prepare and mitigate for such natural hazards; and

WHEREAS, under the Disaster Mitigation Act of 2000, the United States Federal Emergency Management Agency (FEMA) requires that local jurisdictions have in place a FEMA-approved Hazard Mitigation Plan as a condition of receipt of certain future Federal mitigation funding after November 1, 2004; and

WHEREAS, the Tri-County Multi-Jurisdictional Natural Hazards Mitigation Plan was updated in accordance with the regulations of the Disaster Mitigation Act of 2000 and the guidance provided by FEMA; and

WHEREAS, Village of Germantown Hills has participated in updating the Tri-County Multi-Jurisdictional Natural Hazards Mitigation Plan covering member jurisdictions of Tazewell County, Woodford County and participating Peoria County municipalities:

NOW THEREFORE, be it resolved that the Village of Germantown Hills hereby:

1. Adopts the updated Tri-County Multi-Jurisdictional Natural Hazards Mitigation Plan as the official Hazard Mitigation Plan of Village of Germantown Hills; and
2. Agrees to participate in the annual and 5-year updates to this updated Plan.

ADOPTED on October 17, 2019

CERTIFIED by 
Mike Hinrichsen, Village
President

(SEAL)

ATTESTED by 
Ann Sasso, Village Clerk

Resolution 2019-03

VILLAGE OF ROANOKE, Illinois
Resolution of Adoption
of the
Tri-County Multi-Jurisdictional Natural Hazards Mitigation Plan

WHEREAS, the Village of Roanoke is subject to natural hazards including severe thunderstorms, severe winter storms, floods, tornadoes, and drought among others, that pose risks to public health and property; and

WHEREAS, the Village of Roanoke desires to prepare and mitigate for such natural hazards; and

WHEREAS, under the Disaster Mitigation Act of 2000, the United States Federal Emergency Management Agency (FEMA) requires that local jurisdictions have in place a FEMA-approved Hazard Mitigation Plan as a condition of receipt of certain future Federal mitigation funding after November 1, 2004; and

WHEREAS, the Tri-County Multi-Jurisdictional Natural Hazards Mitigation Plan was updated in accordance with the regulations of the Disaster Mitigation Act of 2000 and the guidance provided by FEMA; and

WHEREAS, the Village of Roanoke has participated in updating the Tri-County Multi-Jurisdictional Natural Hazards Mitigation Plan covering member jurisdictions of Tazewell County, Woodford County and participating Peoria County municipalities:

NOW THEREFORE, be it resolved that the Village of Roanoke hereby:

1. Adopts the updated Tri-County Multi-Jurisdictional Natural Hazards Mitigation Plan as the official Hazard Mitigation Plan of the Village of Roanoke; and
2. Agrees to participate in the annual and 5-year updates to this updated Plan.

ADOPTED on November 4, 2019

CERTIFIED by Michael J. Smith

(SEAL)

ATTESTED by [Signature]

PARTICIPATING PEORIA COUNTY MUNICIPALITIES

Resolution #665

Village of Bartonville, Peoria County, Illinois
Resolution of Adoption
of the
Tri-County Multi-Jurisdictional Natural Hazards Mitigation Plan

WHEREAS, the VILLAGE OF BARTONVILLE is subject to natural hazards including severe thunderstorms, severe winter storms, floods, tornadoes, and drought among others, that pose risks to public health and property; and

WHEREAS, the VILLAGE OF BARTONVILLE desires to prepare and mitigate for such natural hazards; and

WHEREAS, under the Disaster Mitigation Act of 2000, the United States Federal Emergency Management Agency (FEMA) requires that local jurisdictions have in place a FEMA-approved Hazard Mitigation Plan as a condition of receipt of certain future Federal mitigation funding after November 1, 2004; and

WHEREAS, the Tri-County Multi-Jurisdictional Natural Hazards Mitigation Plan was updated in accordance with the regulations of the Disaster Mitigation Act of 2000 and the guidance provided by FEMA; and

WHEREAS, the VILLAGE OF BARTONVILLE has participated in updating the Tri-County Multi-Jurisdictional Natural Hazards Mitigation Plan covering member jurisdictions of Tazewell County, Woodford County and participating Peoria County municipalities;

NOW THEREFORE, be it resolved that the VILLAGE OF BARTONVILLE hereby:

1. Adopts the updated Tri-County Multi-Jurisdictional Natural Hazards Mitigation Plan as the official Hazard Mitigation Plan of the VILLAGE OF BARTONVILLE and
2. Agrees to participate in the annual and 5-year updates to this updated Plan.

ADOPTED on October 28, 2019

CERTIFIED by Leon Ricca
Leon Ricca, Mayor

ATTESTED by Michelle Carr-Bruce
Michelle Carr-Bruce,
Clerk



City of Chillicothe, Illinois

Resolution No. 19-11-07

Resolution of Adoption of the
Tri-County Multi-Jurisdictional Natural Hazards Mitigation Plan

WHEREAS, The City of Chillicothe is subject to natural hazards including severe thunderstorms, severe winter storms, floods, tornadoes, and drought among others, that pose risks to public health and property; and

WHEREAS, the City of Chillicothe desires to prepare and mitigate for such natural hazards; and

WHEREAS, under the Disaster Mitigation Act of 2000, the United States Federal Emergency Management Agency (FEMA) requires that local jurisdictions have in place a FEMA-approved Hazard Mitigation Plan as a condition of receipt of certain future Federal mitigation funding after November 1, 2004; and

WHEREAS, the Tri-County Multi-Jurisdictional Natural Hazards Mitigation Plan was updated in accordance with the regulations of the Disaster Mitigation Act of 2000 and the guidance provided by FEMA; and

WHEREAS, the City of Chillicothe has participated in updating the Tri-County Multi-Jurisdictional Natural Hazards Mitigation Plan covering member jurisdictions of Tazewell County, Woodford County and participating Peoria County municipalities:

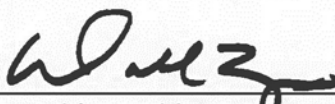
NOW, THEREFORE, be it resolved that the City of Chillicothe hereby:

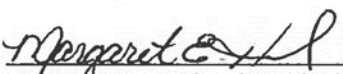
1. Adopts the updated Tri-County Multi-Jurisdictional Natural Hazards Mitigation Plan as the official Hazard Mitigation Plan of the City of Chillicothe; and
2. Agrees to participate in the annual and 5-year updates to this updated Plan.

PASSED AND APPROVED THIS 11th DAY OF NOVEMBER, 2019.

<u>EIGHT (8)</u>	AYES
<u>NONE (0)</u>	NAYS
<u>NONE (0)</u>	ABSENT

CITY OF CHILLICOTHE, ILLINOIS

By: 
Donald Z. White, Mayor

Attest: 
Margaret Hurd, City Clerk

Village of Hanna City, Illinois
Resolution of Adoption *2019-11-02*
of the

Tri-County Multi-Jurisdictional Natural Hazards Mitigation Plan

WHEREAS, the Village of Hanna City, is subject to natural hazards including severe thunderstorms, severe winter storms, floods, tornadoes, and drought among others, that pose risks to public health and property; and

WHEREAS, the Village of Hanna City, desires to prepare and mitigate for such natural hazards; and

WHEREAS, under the Disaster Mitigation Act of 2000, the United States Federal Emergency Management Agency (FEMA) requires that local jurisdictions have in place a FEMA-approved Hazard Mitigation Plan as a condition of receipt of certain future Federal mitigation funding after November 1, 2004; and

WHEREAS, the Tri-County Multi-Jurisdictional Natural Hazards Mitigation Plan was updated in accordance with the regulations of the Disaster Mitigation Act of 2000 and the guidance provided by FEMA; and

WHEREAS, the Village of Hanna City, has participated in updating the Tri-County Multi-Jurisdictional Natural Hazards Mitigation Plan covering member jurisdictions of Tazewell County, Woodford County and participating Peoria County municipalities:

NOW THEREFORE, be it resolved that the Village of Hanna City hereby:

1. Adopts the updated Tri-County Multi-Jurisdictional Natural Hazards Mitigation Plan as the official Hazard Mitigation Plan of the Village of Hanna City; and
2. Agrees to participate in the annual and 5-year updates to this updated Plan.

ADOPTED on 11/05/2019

CERTIFIED by 
Fred Winterroth, President

ATTESTED by 
Myrna Klatt, Clerk

CITY OF PEORIA, Illinois
Resolution of Adoption
of the
Tri-County Multi-Jurisdictional Natural Hazards Mitigation Plan

WHEREAS, the CITY OF PEORIA is subject to natural hazards including severe thunderstorms, severe winter storms, floods, tornadoes, and drought among others, that pose risks to public health and property; and

WHEREAS, the CITY OF PEORIA desires to prepare and mitigate for such natural hazards; and

WHEREAS, under the Disaster Mitigation Act of 2000, the United States Federal Emergency Management Agency (FEMA) requires that local jurisdictions have in place a FEMA-approved Hazard Mitigation Plan as a condition of receipt of certain future Federal mitigation funding after November 1, 2004; and

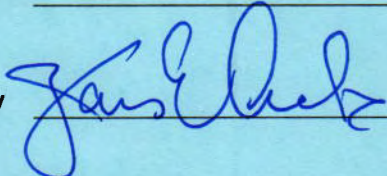
WHEREAS, the Tri-County Multi-Jurisdictional Natural Hazards Mitigation Plan was updated in accordance with the regulations of the Disaster Mitigation Act of 2000 and the guidance provided by FEMA; and

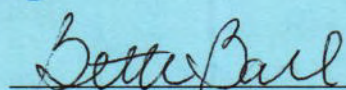
WHEREAS, the CITY OF PEORIA has participated in updating the Tri-County Multi-Jurisdictional Natural Hazards Mitigation Plan covering member jurisdictions of Tazewell County, Woodford County and participating Peoria County municipalities:

NOW THEREFORE, be it resolved that the CITY OF PEORIA hereby:

1. Adopts the updated Tri-County Multi-Jurisdictional Natural Hazards Mitigation Plan as the official Hazard Mitigation Plan of the CITY OF PEORIA, and
2. Agrees to participate in the annual and 5-year updates to this updated Plan.

ADOPTED on NOVEMBER 12, 2019

CERTIFIED by 

ATTESTED by 



Corporation Counsel
Donald P. Feist

**Resolution 2019-11
Village of Peoria Heights, Illinois
Resolution of Adoption
of the**

Tri-County Multi-Jurisdictional Natural Hazards Mitigation Plan

WHEREAS, Village of Peoria Heights is subject to natural hazards including severe thunderstorms, severe winter storms, floods, tornadoes, and drought among others, that pose risks to public health and property; and

WHEREAS, the Village of Peoria Heights desires to prepare and mitigate for such natural hazards; and

WHEREAS, under the Disaster Mitigation Act of 2000, the United States Federal Emergency Management Agency (FEMA) requires that local jurisdictions have in place a FEMA-approved Hazard Mitigation Plan as a condition of receipt of certain future Federal mitigation funding after November 1, 2004; and


WHEREAS, the Tri-County Multi-Jurisdictional Natural Hazards Mitigation Plan was updated in accordance with the regulations of the Disaster Mitigation Act of 2000 and the guidance provided by FEMA; and


WHEREAS, Village of Peoria Heights has participated in updating the Tri-County Multi-Jurisdictional Natural Hazards Mitigation Plan covering member jurisdictions of Tazewell County, Woodford County and participating Peoria County municipalities:

NOW THEREFORE, be it resolved that the Village of Peoria Heights hereby:

1. Adopts the updated Tri-County Multi-Jurisdictional Natural Hazards Mitigation Plan as the official Hazard Mitigation Plan of the Village of Peoria Heights; and
2. Agrees to participate in the annual and 5-year updates to this updated Plan.

ADOPTED on December 17th, 2019


Mayor or President

ATTESTED by 
Village Clerk